

# Full Marathon Course








Assemble at the Harpers Ferry National Historical Park Visitor Center parking lot. From the parking lot turn **left** onto entrance road. **Left** on Campground Road. **Left** on Murphy Road to a sand pebble lane, Murphy Farm Loop. Follow lane to a cliff that overlooks the Shenandoah River then turn around and **retrace** your route back to the visitor center. Follow Shoreline Drive to Shenandoah Street into the town of Harpers Ferry. Continue straight till the road ends at John Browns Fort on your right. **Turn right** over cobble stones and under a railroad bridge towards the Potomac River footbridge. **Cross footbridge**, proceed down the circular steps. At bottom of stairs, **turn left** heading up stream on the C&O Canal towpath. **Right** on Millers Sawmill Road. **Left** on Harpers Ferry Road. **Right** on Branch Avenue. **Left** on Rodman Avenue. Cross MD-34 onto Richardson Avenue. **Right** on Mumma Farm Lane. **Right** on Smoketown Road. **Left** on Cornfield Avenue. **Left** on Dunker Church Road. **Left** on MD-65 (Sharpsburg Pike). **Right** on W Chapline Street. **Left** on Potomac Street. **Right** on MD-34. Cross the Rumsey Bridge over the Potomac River into West Virginia. Follow the cones to an asphalt path leading into Shepherd University's Ram Stadium and Finish Line at the 50 yard line.

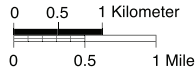
**Full Marathon Finish - 50 yd line**

**Wellness Center (Friday Expo)**

**Two Rivers Treads Freedom's Run Headquarters**

## Legend

-  Full marathon route
-  Medical station
-  Portable toilets
-  **Station Name in red**  
Water, electrolyte, and portable toilets
-  Water ONLY
-  Food station
-  Full marathon mile marker



Cartography by Lori Simmons  
MapMaker3@comcast.net

